




# Dover Township

## Zoning Map










### Legend

#### LABEL

-  Shallow Resource Recovery Overlay District - SRR
-  Crossroads Village Overlay District - CRV
-  FEMA 100 Year Flood Zones

#### Zoning

#### LABEL

-  Agriculture - A
-  Conservation - Cv
-  Village - V
-  Low Density Residential - R1
-  Medium Density Residential - R3
-  High Density Residential - R4
-  Commercial - C
-  Business / Office Park - BP
-  Industrial - I

